




Tuesday's Tip

information provided by Adriaance Memorial Library to make your life a little bit easier

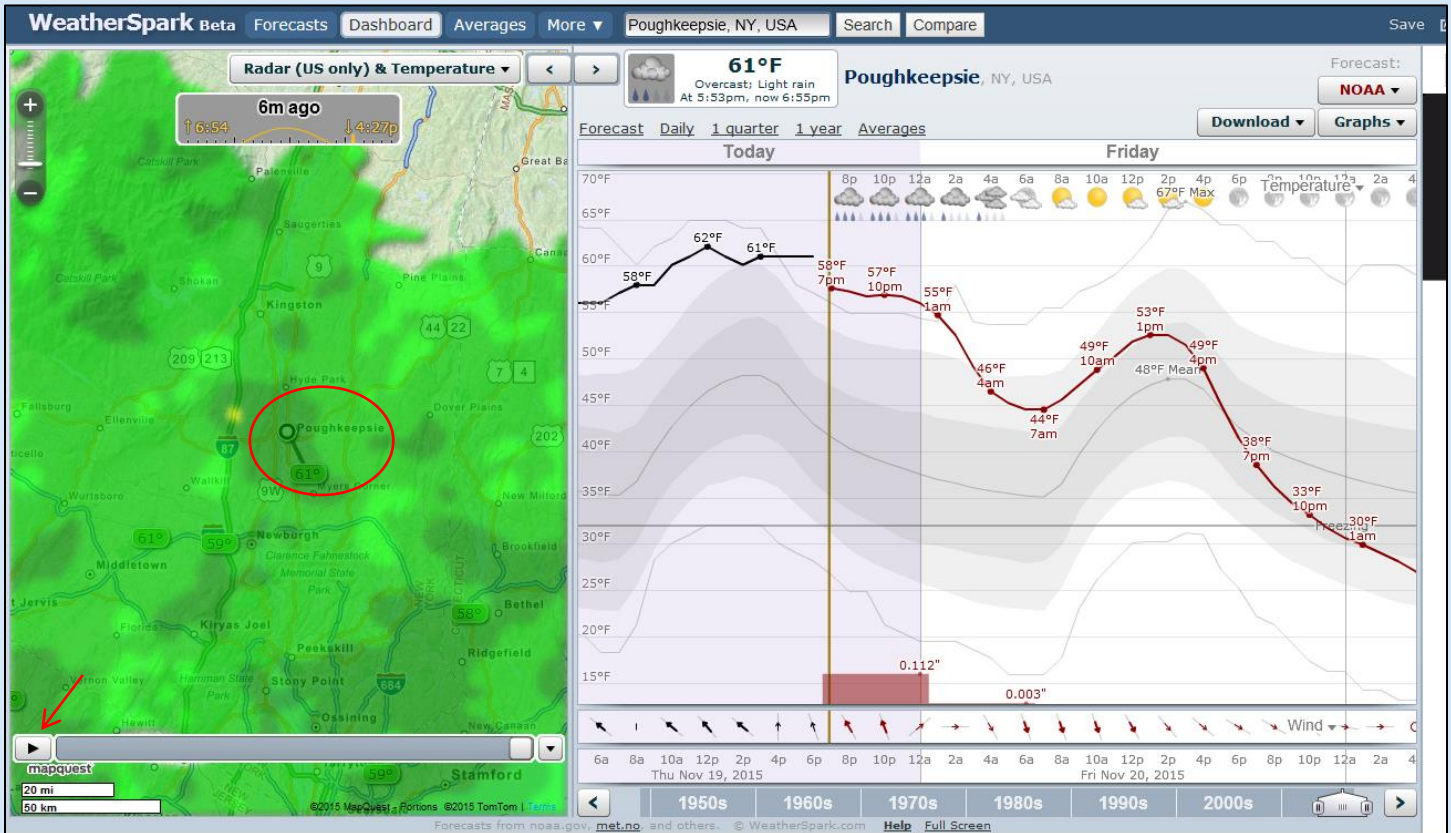
Weatherspark.com

December 1, 2015

Weatherspark.com is a Web GIS website, which can allow users to interact with a map and its data. This site informs us the current weather, historical weather, and future forecast of the weather.

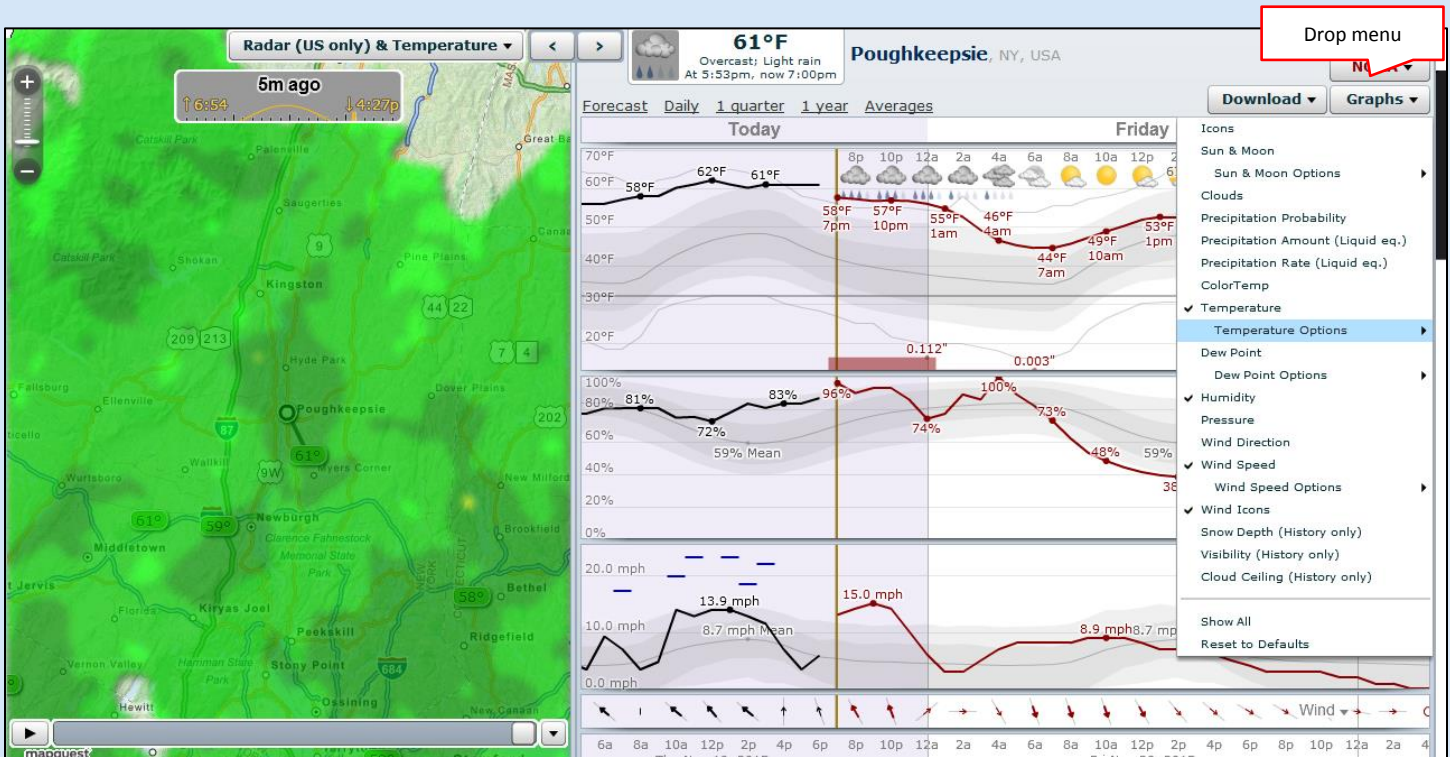


The base map used on the site is a topographic map. It can be zoomed in and zoomed out. The graph is showing the temperature of a selected city at each hour of the day. The bottom portion of the graph also shows wind direction for every hour as well.

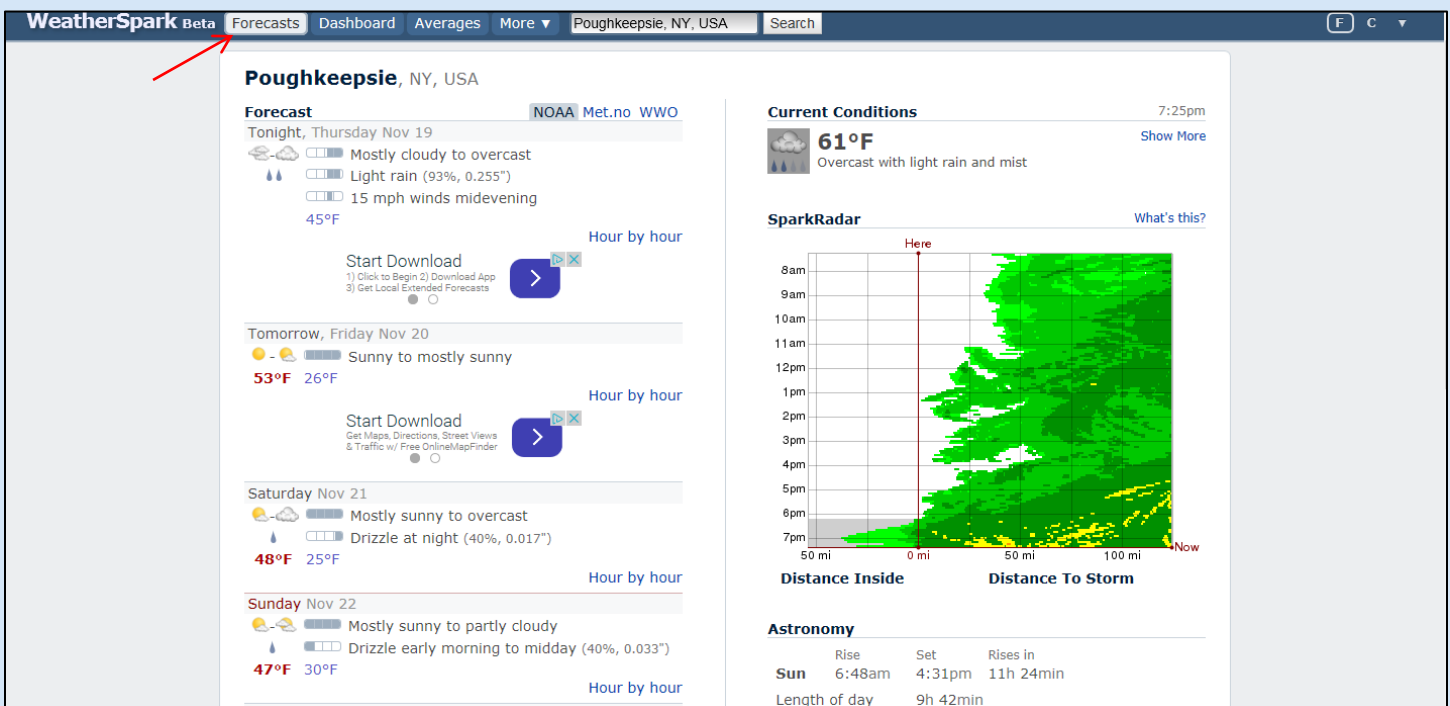


For more information or other reference and collection development assistance, call the Reference & Information Desk at Adriaance Memorial Library at (845) 485-3445 x 3702 or (800) 804-0092 x 3702.

The drop down menu allows users to view temperature, dew point, pressure, humidity, and wind data. Users can choose a multiple amount of operational layers to be displayed at once.



The graph contains a lot of information and can be easily understood by a user. Also, text information is available.



WeatherSpark.com is user friendly and quite easy to navigate.